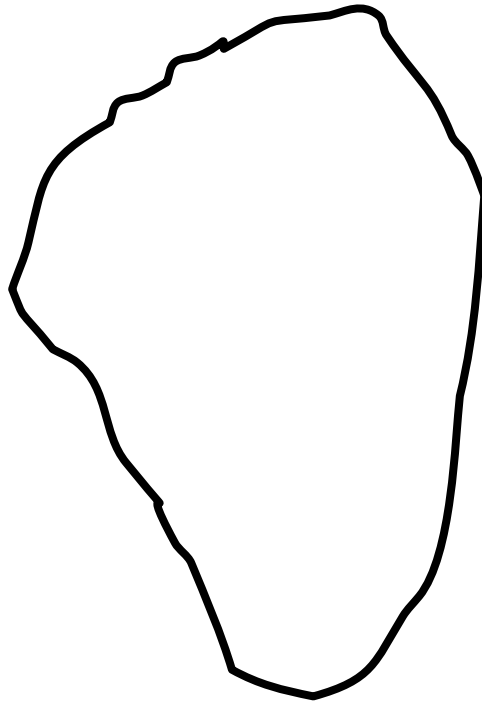
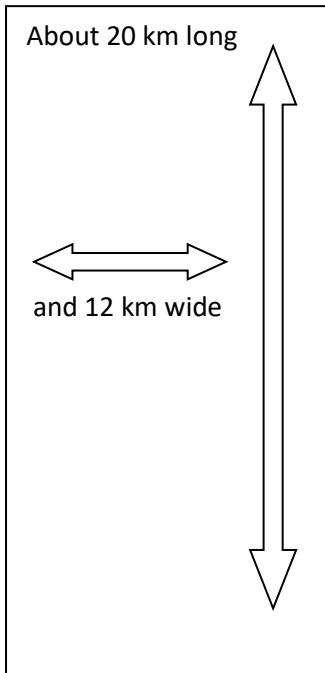


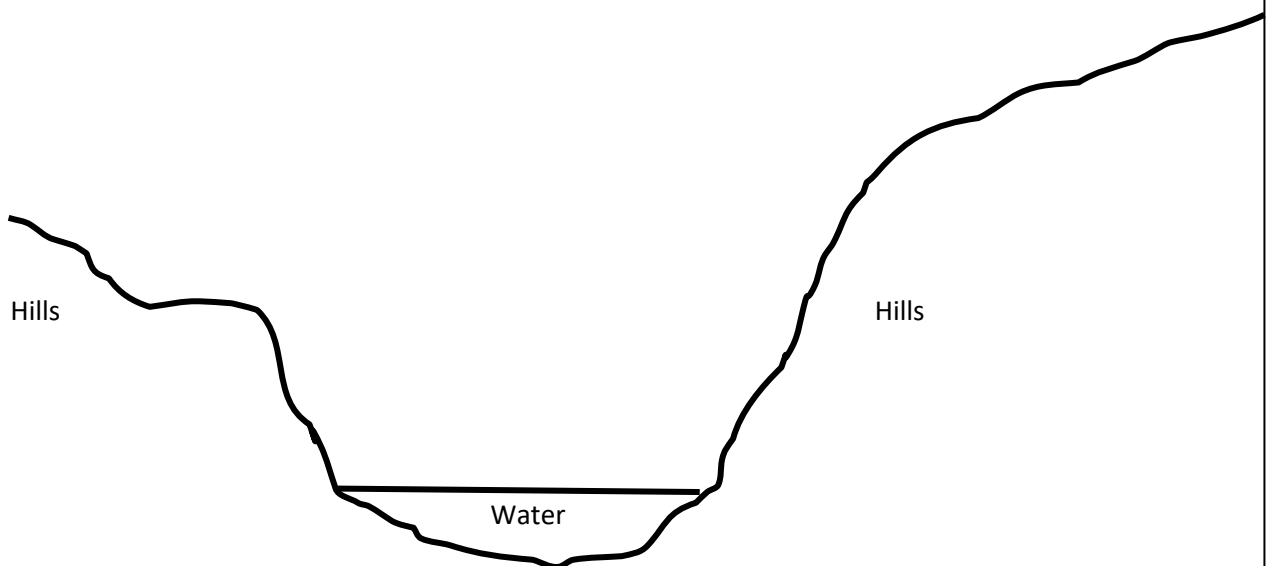
## Lake Galilee Topography



Viewed from above, Lake Galilee is shaped like this, and is surrounded by hills.

The Jordan River Runs into it from the south

Cross section: The Sea/ Lake Galilee has steep hills on either side. A bowl or round tub only  $\frac{3}{4}$  full of water makes a good starting point for the basic proportions.



A couple of sites to check out for pictures and more info.

<http://www.biblewalks.com/Sites/seaofgalilee.html>

<http://www.bibleplaces.com/seagalilee.htm>